

**EVENT NAME: AWARENESS PROGRAMME ON IELTS EXAM**

**VENUE: K.RAMAKRISHNAN COLLEGE OF ENGINEERING,  
SAMAYAPURAM,TRICHY**

**DATE OF START: 07.12.2021**

**DATE OF END: 07.12.2021**

**No. of PARTICIPANTS: 125**

**No. of RESOURCE PERSONS: 1**




**K. RAMAKRISHNAN**  
**COLLEGE OF ENGINEERING** **KR**  
An Autonomous Institution

Permanently Affiliated to Anna University Chennai, Approved by AICTE New Delhi, ISO 9001:2015  
14001:2015 Certified Institution, Accredited with A grade by NAAC



**DEPARTMENT OF ECE**  
(Accredited by NBA)

**ORGANIZES**  
**AWARENESS ON**  
**"IELTS EXAM"**



**P. Hariharan, TKT (Cambridge  
University) Business Development  
Manager**



ENGLISH AS A SECOND LANGUAGE



**07.12.2021**



**10.00am - 11.30am**



**III Floor Conference Hall**

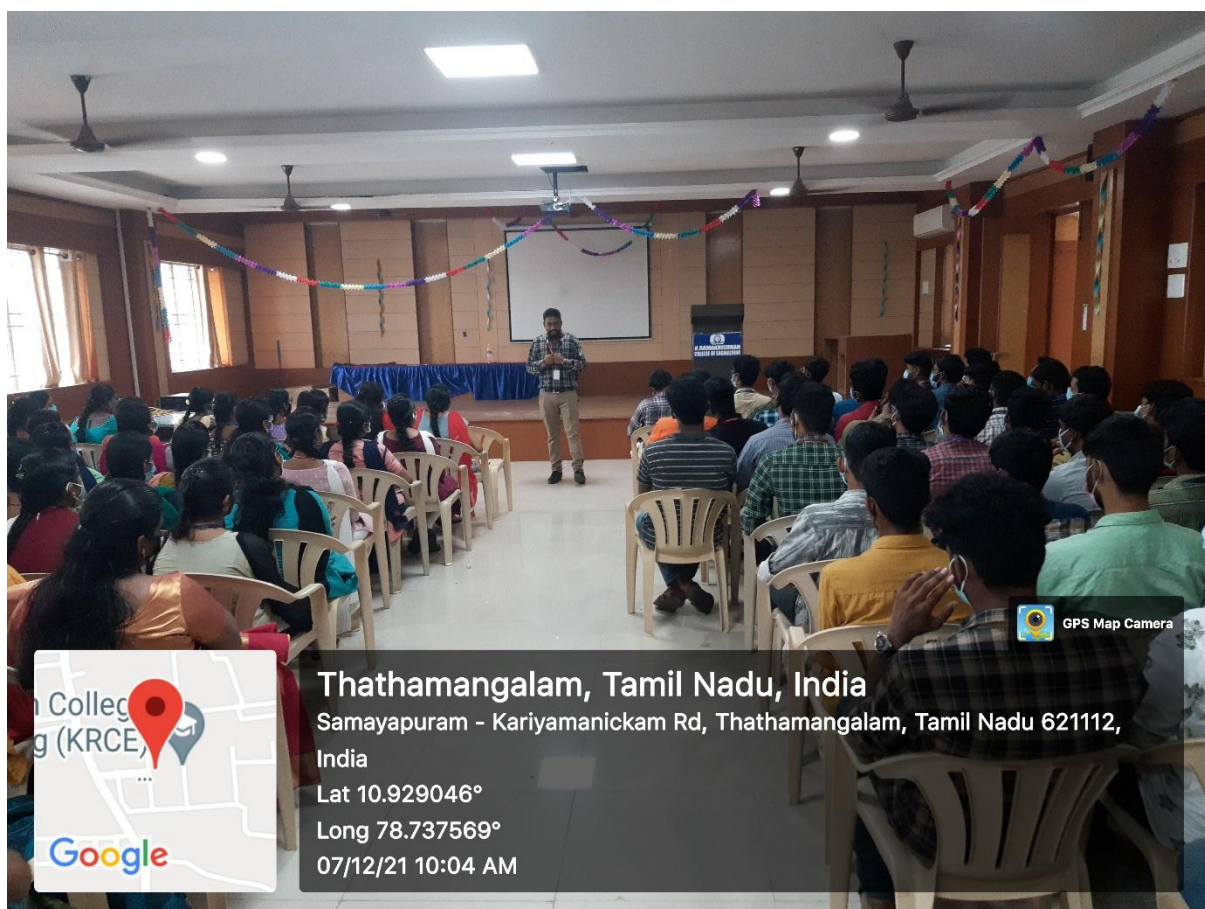
**Dr. M. Maheswari**  
HOD-ECE

**Dr. D. Srinivasan**  
Principal

**Dr. S. Kuppusamy**  
Executive Director

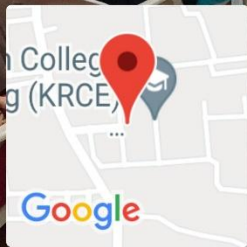
**Dr. K. Ramakrishnan**  
Chairman

The Department of ECE, K.Ramakrishnan college of Engineering,Trichy has organized an awareness programme on “IELTS EXAM” on 07.12.2021. The resource person of this programme was Mr. P. Hariharan, Business Development manager, TKT ( Cambridge University).Dr. M.Maheswari, HOD/ECE, K.Ramakrishnan College of Engineering presided over the function. The welcome address was presented by Dr. M. Maheswari ,Professor and Head/ECE, KRCE to address and welcome the gathering. Nearly 120 students from third year ECE and four faculty members took active participation in the awareness programme. The focus of this programme was to create awareness about IELTS exam and its importance for higher studies and job opportunities in abroad countries. The students got to know the pattern of exam, registration process, how to prepare for the exam and the web sources for practising. Overall,the session was interactive and informative for the students.





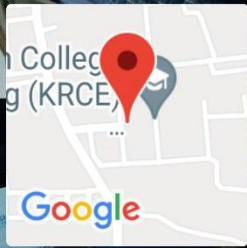
GPS Map Camera



**Thathamangalam, Tamil Nadu, India**  
Samayapuram - Kariyamanickam Rd, Thathamangalam, Tamil Nadu 621112,  
India  
Lat 10.929046°  
Long 78.737569°  
07/12/21 10:04 AM



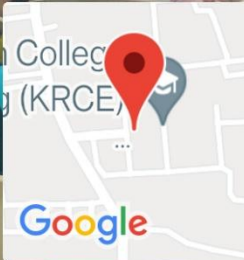
GPS Map Camera



**Thathamangalam, Tamil Nadu, India**  
Samayapuram - Kariyamanickam Rd, Thathamangalam, Tamil Nadu 621112,  
India  
Lat 10.929046°  
Long 78.737569°  
07/12/21 10:04 AM



**Thathamangalam, Tamil Nadu, India**  
Samayapuram - Kariyamanickam Rd, Thathamangalam, Tamil Nadu 621112, India  
Lat 10.929046°  
Long 78.737569°  
07/12/21 10:04 AM



**Thathamangalam, Tamil Nadu, India**  
Samayapuram - Kariyamanickam Rd, Thathamangalam, Tamil Nadu 621112, India  
Lat 10.929038°  
Long 78.737572°  
07/12/21 10:10 AM